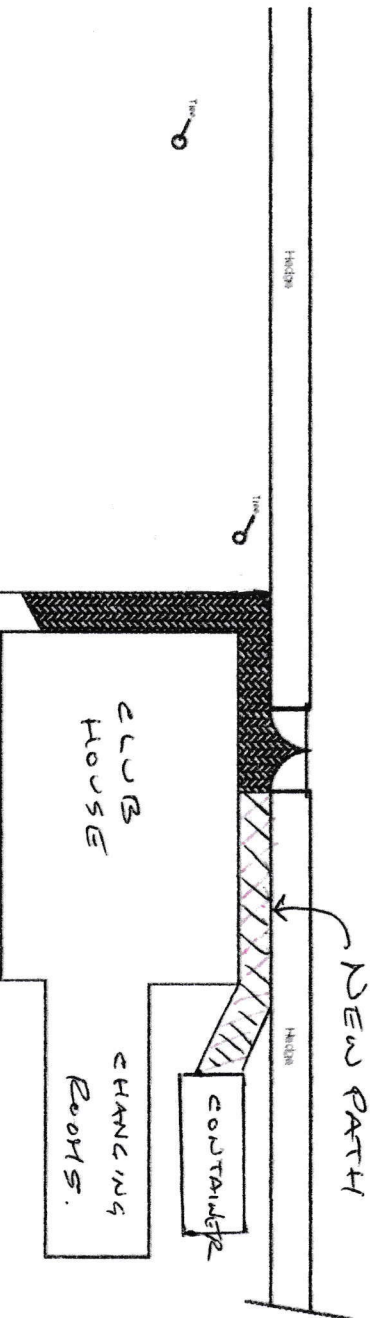


EXISTING GROUNDS



PROPOSED GROUNDS

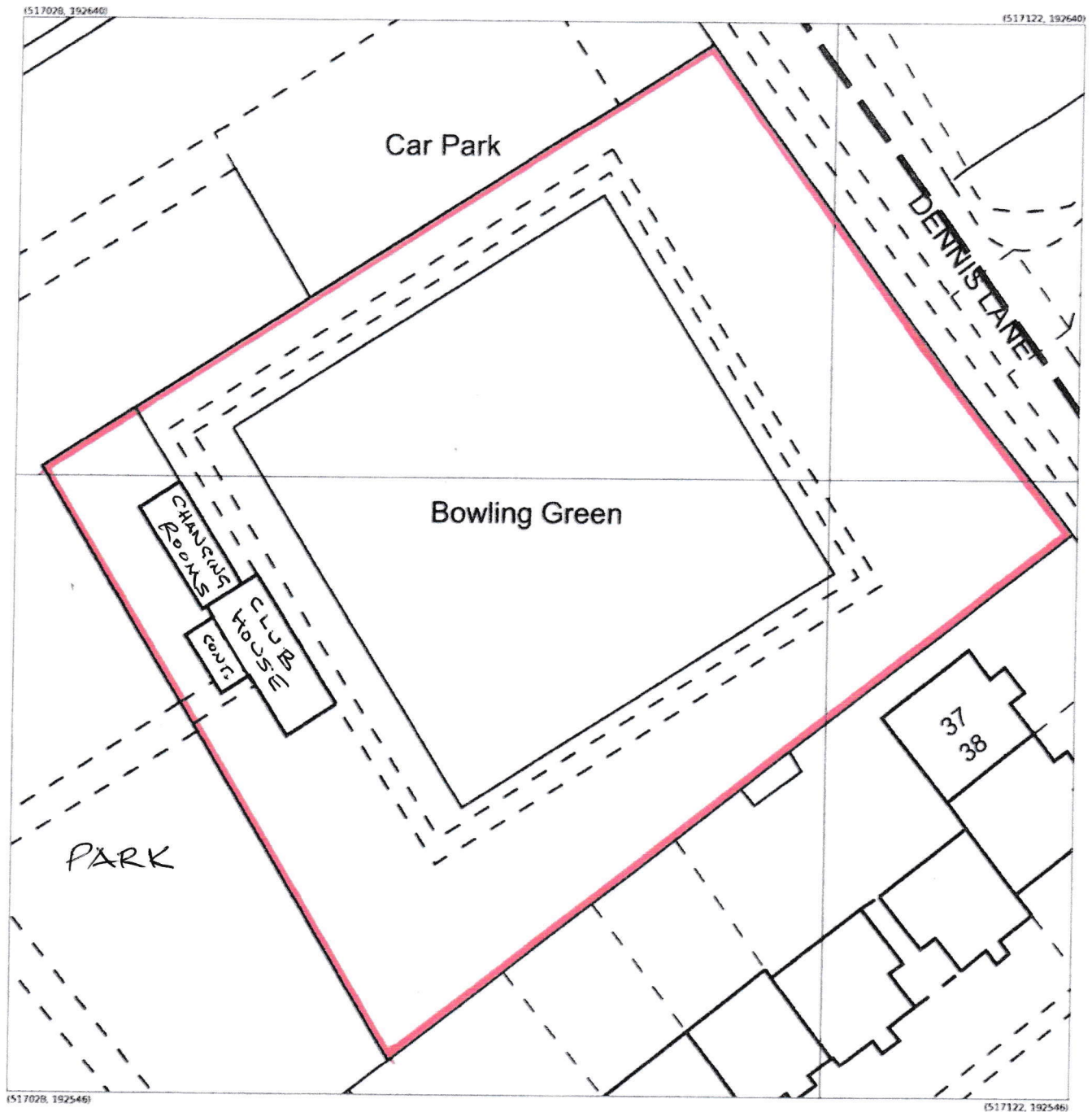
STANMORE BOWLS CLUB
STANMORE RECREATION GRP.
DENNIS LANE STANMORE

THE GROUNDS
EXISTING & PROPOSED
Drg. No. Data
106-0071 May 2019

EXISTING SITE PLAN FOR STANMORE BOWLS CLUB DENNIS LANE STANMORE




DRG. No. SP-1



Produced 23 Mar 2018 from the Ordnance Survey MasterMap (Topography) Database and incorporating surveyed revision available at this date.

The representation of a road, track or path is no evidence of a right of way. The representation of features as lines is no evidence of a property boundary.



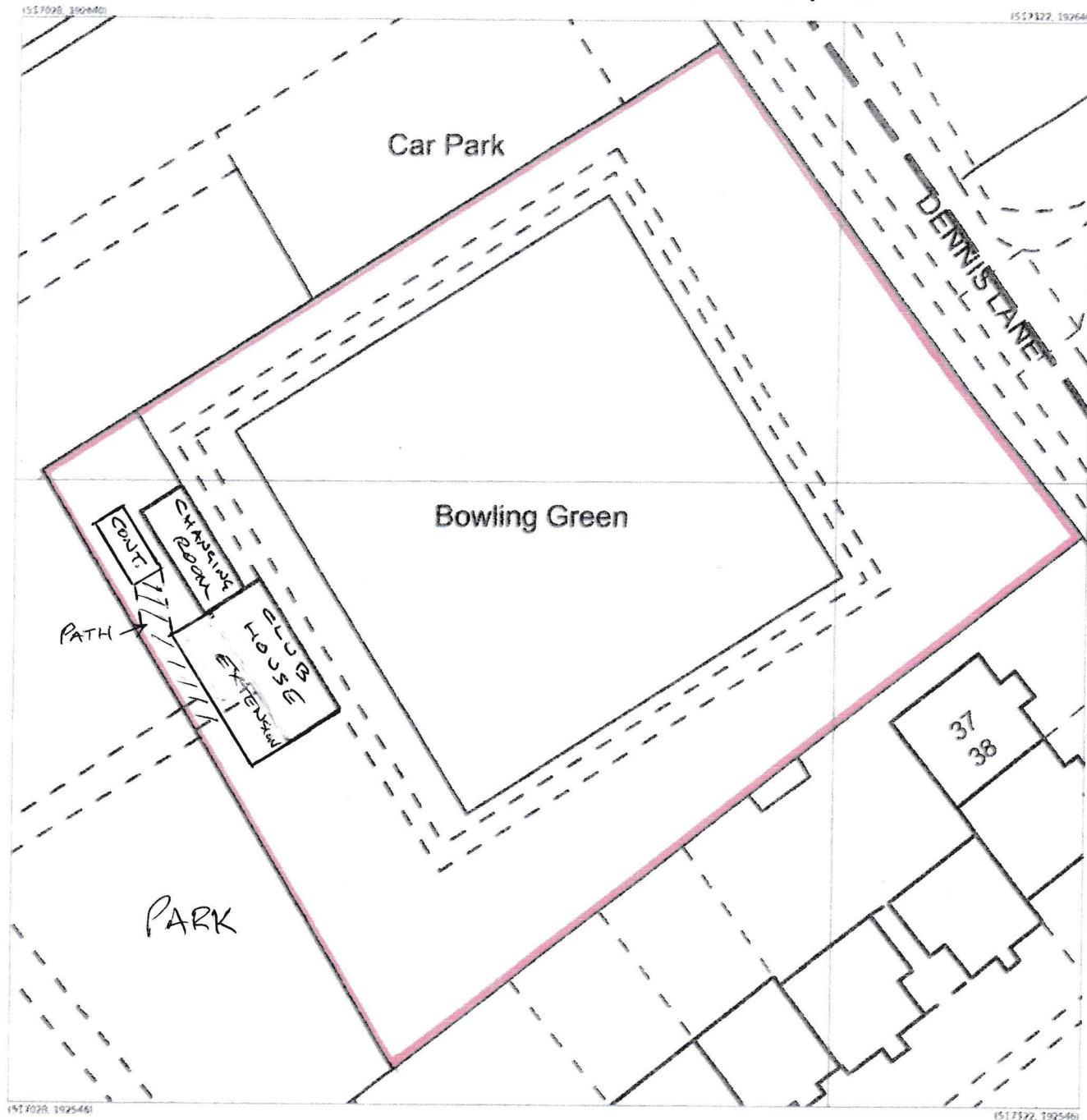
Dennis Ln, Stanmore

Supplied by: **Latitude Mapping Ltd**
Licence: © Crown Copyright and
database rights 2018 OS 100038864
Reference: OI214483
Centre coordinates: 517075 192593

PROPOSED SITE PLAN FOR STANMORE BOWLS CLUB DENNIS LANE STANMORE




DRG.No. SP-2



Produced 23 Mar 2018 from the Ordnance Survey MasterMap (Topography) Database and incorporating surveyed revision available at this date.

The representation of a road, track or path is no evidence of a right of way. The representation of features as lines is no evidence of a property boundary.



Dennis Ln, Stanmore

Supplied by: Latitude Mapping Ltd
Licence: © Crown Copyright and
database rights 2018 OS 100038864
Reference: 011214483
Centre coordinates: 517075 192593